

# North Carolina Crop Progress & Condition Report

Released: November 20, 2023



## CROP SUMMARY FOR THE WEEK ENDING NOVEMBER 19, 2023

*Crop information in this report is provided voluntarily by county officials of the Cooperative Extension Service, FSA, NRCS, and other knowledgeable individuals.*

### DAYS SUITABLE FOR FIELD WORK

This Week	Last Week	Last Year
7.0	6.2	5.2

### SOIL MOISTURE PERCENT

	VS	ST	A	SS
Subsoil Moisture	16	59	25	0
Topsoil Moisture	40	43	17	0

VS= Very Short ST = Short A = Adequate SS = Surplus

### CROP PROGRESS PERCENT – WITH COMPARISONS

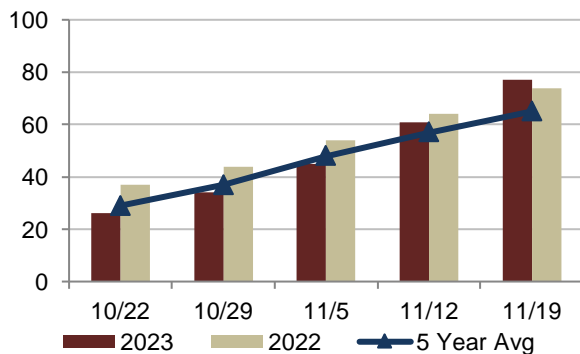
	This Week	Last Week	Last Year	5Yr Avg
<b>PLANTED:</b>				
Barley	94	79	91	90
Oats	78	70	74	74
Winter Wheat	86	74	78	70
<b>PHENOLOGICAL:</b>				
Winter Wheat Emerged	60	47	59	51
<b>HARVESTED:</b>				
Cotton	86	72	87	78
Soybeans	77	61	74	65
Tobacco Burley	96	94	96	97

### CROP CONDITION PERCENT

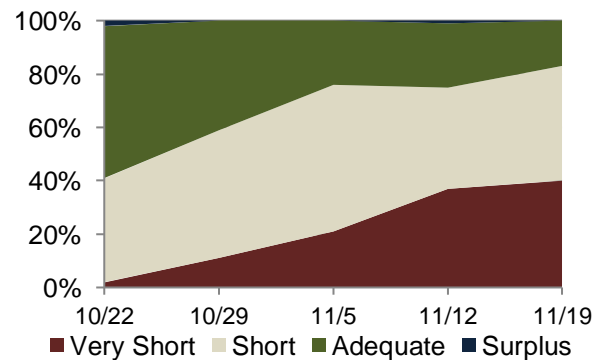
	VP	P	F	G	EX
Barley	0	2	16	80	2
Oats	1	7	45	47	0
Pasture	5	36	43	15	1
Winter Wheat	0	6	38	50	6

VP = Very Poor P = Poor F = Fair G = Good EX = Excellent

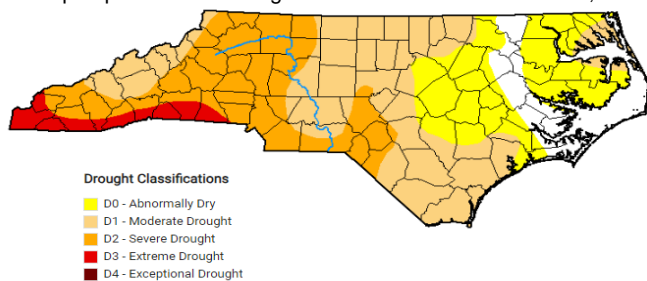
### SOYBEANS HARVESTED



### TOPSOIL MOISTURE PERCENT

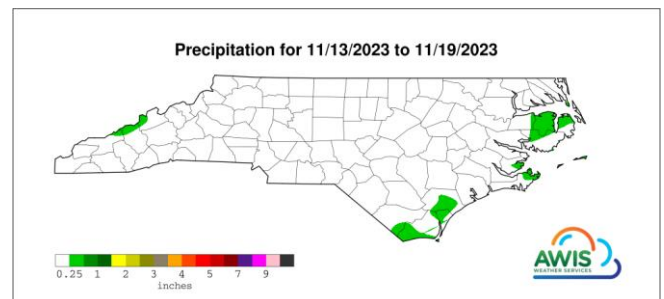


Map depicts current drought conditions as of November 14, 2023.



The US Drought Monitor focuses on broad scale conditions. Information provided for North Carolina is relative to information provided from all other states and the North Carolina Drought Management Advisory Council. Local conditions may vary. <http://www.ncdrought.org/>

### Precipitation for 11/13/2023 to 11/19/2023



Map depicts accumulations through dates listed. This product is made possible by AWIS Weather Services, Inc. <http://www.awis.com/>

**WEATHER SUMMARY FOR THE WEEK ENDING NOVEMBER 19, 2023 <sup>1</sup>**

Location	Precipitation (Inches)				Temperature (Degrees F.)				
	This Week		Year to Date		This Week				
	Total	Departure from Normal	Total	Departure from Normal	High	Low	Avg.	Departure from Normal	Degree Days (YTD)
Asheboro	0	-0.7	36	-5.52	75	33	51	1	4348
Asheville_Munic	0	-0.91	31.27	-10.98	68	34	51	6	3863
Boone	0.09	-1	42.27	-4.47	63	26	45	5	2619
Burlington AP	0	-0.7	39.2	-1.1	73	31	50	1	4415
Charlotte	0	-0.77	37.86	-1.25	76	38	56	4	5243
Clayton WTP	0	-0.77	40.71	0.26	77	35	53	3	5081
Clinton_2NE	0	-0.7	44.61	-1.88	75	40	54	2	5100
Elizabeth City 1.8 SE	0.33	-0.37	36.67	-6.13	74	35	53	0	5106
Elizabethtown_NC	0.03	-0.6	43.16	0.93	77	35	55	2	5564
Erwin_AP	0.03	-0.7	39.31	-3.28	77	33	53	3	5043
Fayetteville_AP	0.01	-0.69	34.9	-7.37	78	38	56	4	5601
Frisco	0.5	-0.66	60.34	8.86	74	40	58	2	5456
Gastonia-Gaston	0	-0.77	40.71	-0.74	76	37	55	5	4688
Goldsboro_AFB	0.04	-0.73	43.75	-1.5	77	38	55	2	5353
Greensboro_AP	0.01	-0.69	37.44	-1.53	71	35	52	3	4456
Greenville Airport	0.08	-0.58	40.85	-3.73	77	32	51	-1	5087
Hickory	0.02	-0.86	34.39	-9.65	72	35	53	4	4477
Jacksonville_AP	0.02	-0.77	43.64	-5.43	75	41	56	1	5324
Jacksonville_EOC	0.16	-0.57	51.11	0.48	76	35	55	0	5368
Jefferson_2E	0	-0.91	38.45	-5.16	66	19	43	2	2587
Kinston Airport	0.09	-0.61	41.12	-4.02	75	36	53	-2	5186
Louisburg	0	-0.77	40.98	0.02	72	32	50	2	4438
Mt_Airy_2W	0	-0.72	47.35	6.32	70	26	47	2	3687
New_Bern	0.06	-0.71	41.43	-8.17	75	40	55	1	5566
North_Wilkesboro	0	-0.83	47.84	2.65	70	30	50	4	4098
Oxford_NC	0.02	-0.71	36.37	-3.25	74	29	49	0	3819
Raleigh	0	-0.7	38.22	-0.68	75	33	53	3	5319
Red Springs 3.8 NW	0.11	-0.59	37.26	-6.68	77	37	55	3	5588
Reidsville_2NW	0	-0.74	31.63	-8.25	74	28	50	2	4371
Roanoke_Rap_Dam	0	-0.7	38.31	-2.2	73	36	52	2	4674
Robbinsville_AG	0.05	-1.1	52.23	-2.49	76	32	54	8	3678
Rockingham	0	-0.7	35.74	-7.85	76	35	54	4	5144
Roxboro Airport	0	-0.77	37.65	-2.14	75	28	49	1	3593
Southern_Pines	0.01	-0.69	29.96	-12.14	75	35	52	1	5029
Statesville_2NNE	0	-0.77	35.17	-5.81	72	30	50	2	4073
Tarboro_1S	0.01	-0.62	33.25	-8.03	76	37	53	3	4939
Vale_Ag_2SW	0	-0.75	41.35	-0.7	73	32	51	2	4223
Wadesboro_AP	0.02	-0.61	36.48	-6.03	76	32	53	1	4821
Washington	0.1	-0.67	35.88	-10.64	76	36	53	-1	5120
Waynesville_1E	0	-0.84	40.18	-1.4	68	26	49	6	2962
Whiteville_7NW	0.12	-0.58	40.57	-3.85	77	35	55	0	5401
Williamston_1E	0.24	-0.39	38.16	-5.75	77	32	53	1	5114
Wilmington_AP_NC	0.51	-0.26	47.69	-4.27	78	42	58	2	6014
Winston-Salem	0	-0.7	35.94	-3.03	72	36	53	5	4675

<sup>1</sup> This data is made possible by AWIS Weather Services, Inc. <http://www.awis.com/> ...