

North Carolina Crop Progress & Condition Report

Released: October 30, 2023



CROP SUMMARY FOR THE WEEK ENDING OCTOBER 29, 2023

Crop information in this report is provided voluntarily by county officials of the Cooperative Extension Service, FSA, NRCS, and other knowledgeable individuals.

DAYS SUITABLE FOR FIELD WORK

This Week	Last Week	Last Year
6.9	6.3	6.4

SOIL MOISTURE PERCENT

	VS	ST	A	SS
Subsoil Moisture	4	43	53	0
Topsoil Moisture	11	48	41	0

VS= Very Short ST = Short A = Adequate SS = Surplus

CROP PROGRESS PERCENT – WITH COMPARISONS

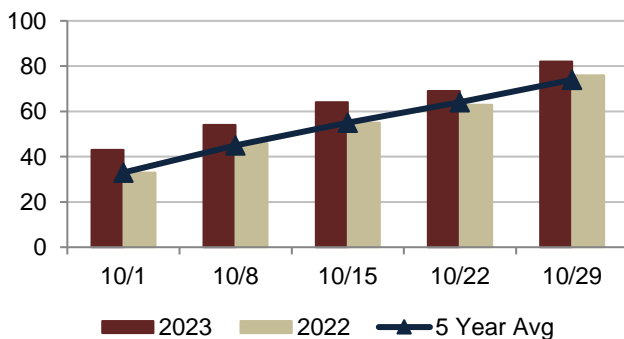
	This Week	Last Week	Last Year	5Yr Avg
PLANTED:				
Barley	45	21	53	48
Oats	49	44	43	44
Winter Wheat	35	17	36	29
PHENOLOGICAL:				
Soybeans Dropping Leaves	94	92	96	95
Winter Wheat Emerged	16	n/a	16	14
HARVESTED:				
Apples	96	91	96	93
Cotton	36	23	58	45
Hay: Third Cutting	94	92	95	90
Peanuts	68	50	77	65
Sorghum	94	85	71	72
Soybeans	34	26	44	37
Sweet Potatoes	82	69	76	74
Tobacco Burley	84	78	87	86

CROP CONDITION PERCENT

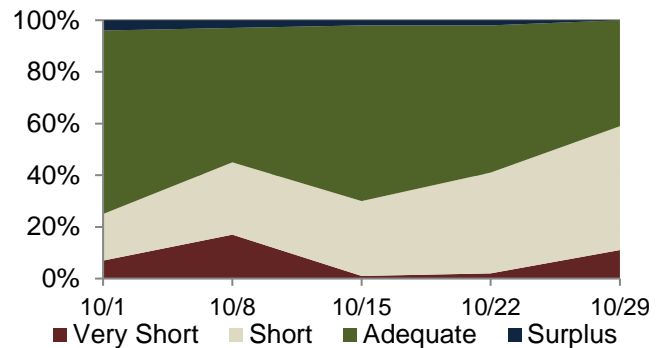
	VP	P	F	G	EX
Cotton	1	10	37	50	2
Pasture	1	10	53	34	2
Soybeans	2	4	34	54	6

VP = Very Poor P = Poor F = Fair G = Good EX = Excellent

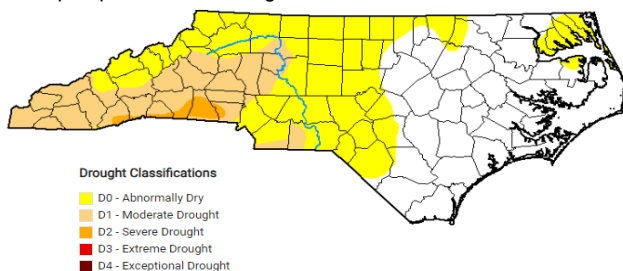
SWEET POTATOES HARVESTED



TOPSOIL MOISTURE PERCENT

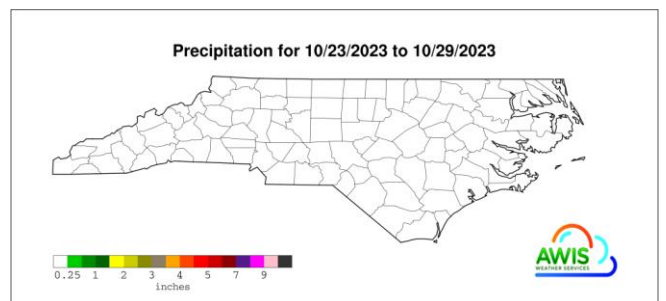


Map depicts current drought conditions as of October 24, 2023.



The US Drought Monitor focuses on broad scale conditions. Information provided for North Carolina is relative to information provided from all other states and the North Carolina Drought Management Advisory Council. Local conditions may vary. <http://www.ncdrought.org/>

Precipitation for 10/23/2023 to 10/29/2023



Map depicts accumulations through dates listed. This product is made possible by AWIS Weather Services, Inc. <http://www.awis.com/>

WEATHER SUMMARY FOR THE WEEK ENDING OCTOBER 29, 2023 ¹

Location	Precipitation (Inches)				Temperature (Degrees F.)				
	This Week		Year to Date		This Week				
	Total	Departure from Normal	Total	Departure from Normal	High	Low	Avg.	Departure from Normal	Degree Days (YTD)
Asheboro	0	-0.77	35.91	-3.48	82	36	59	3	4226
Asheville_Munic	0	-0.76	31.12	-8.47	81	35	57	6	3768
Boone	0	-0.81	41.9	-1.75	74	31	52	7	2581
Burlington AP	0	-0.7	39.18	0.98	84	33	58	3	4311
Charlotte	0	-0.78	37.77	1.06	84	40	62	5	5078
Clayton WTP	0	-0.64	40.46	2.26	83	34	59	3	4946
Clinton_2NE	0	-0.63	44.1	-0.33	83	35	61	3	4954
Elizabeth City 1.8 SE	0	-0.56	36.23	-4.55	85	40	62	3	4972
Elizabethtown_NC	0	-0.56	42.63	2.28	83	38	62	4	5386
Erwin_AP	0	-0.63	39.21	-1.29	85	36	60	4	4906
Fayetteville_AP	0	-0.6	34.62	-5.64	85	39	62	5	5426
Frisco	0	-1.19	59.18	11.24	78	55	66	4	5222
Gastonia-Gaston	0	-0.77	40.54	1.32	83	39	60	4	4542
Goldsboro_AFB	0	-0.63	43.5	0.44	85	37	62	3	5175
Greensboro_AP	0	-0.67	37.39	0.49	83	36	60	6	4331
Greenville Airport	0	-0.63	40.59	-2.07	82	36	60	3	4953
Hickory	0	-0.78	34.28	-7.2	84	36	60	5	4336
Jacksonville_AP	0	-0.63	43.25	-3.58	81	38	62	2	5139
Jacksonville_EOC	0	-0.7	50.66	2.16	83	37	62	2	5180
Jefferson_2E	0	-0.91	38.2	-2.68	79	26	52	5	2554
Kinston Airport	0	-0.63	40.8	-2.32	84	35	60	-1	5034
Louisburg	0	-0.75	41.21	2.55	82	33	58	5	4329
Mt_Airy_2W	0	-0.78	47.28	8.51	85	32	57	5	3610
New_Bern	0	-0.7	41.19	-6.18	83	39	62	3	5383
North_Wilkesboro	0	-0.91	47.75	5.07	84	36	58	6	3985
Oxford_NC	0	-0.77	36.25	-1.1	81	34	57	3	3735
Raleigh	0	-0.64	38.13	1.32	86	38	62	6	5168
Red Springs 3.8 NW	0	-0.65	38.12	-3.72	85	36	61	3	5431
Reidsville_2NW	0	-0.84	31.59	-5.99	84	38	60	6	4242
Roanoke_Rap_Dam	0	-0.67	38.21	-0.2	83	40	61	6	4566
Robbinsville_AG	0	-0.88	51.87	0.36	80	32	57	5	3587
Rockingham	0	-0.82	35.39	-5.97	83	36	60	4	4993
Roxboro Airport	0	-0.82	37.58	0.1	81	32	56	3	3513
Southern_Pines	0	-0.77	29.87	-10.06	85	33	60	3	4891
Statesville_2NNE	0	-0.78	35.11	-3.57	83	33	57	3	3972
Tarboro_1S	0	-0.63	33.21	-6.18	84	38	61	5	4801
Vale_Ag_2SW	0	-0.84	41.21	1.46	83	35	58	3	4110
Wadesboro_AP	0	-0.73	36.14	-4.35	85	32	59	1	4684
Washington	0	-0.7	35.58	-8.72	84	36	61	2	4975
Waynesville_1E	0	-0.7	40	0.79	81	31	56	7	2905
Whiteville_7NW	0	-0.56	39.88	-2.56	83	38	62	3	5223
Williamston_1E	0	-0.7	37.91	-4.02	82	39	61	4	4967
Wilmington_AP_NC	0	-0.58	46.61	-3.19	84	42	64	3	5795
Winston-Salem	0	-0.67	35.91	-0.99	84	36	60	6	4529

¹ This data is made possible by AWIS Weather Services, Inc. <http://www.awis.com/> ...