

North Carolina Crop Progress & Condition Report

Released: November 7, 2022



CROP SUMMARY FOR THE WEEK ENDING NOVEMBER 6, 2022

Crop information in this report is provided voluntarily by county officials of the Cooperative Extension Service, FSA, NRCS, and other knowledgeable individuals.

DAYS SUITABLE FOR FIELD WORK

This Week	Last Week	Last Year
6.1	6.4	5.9

SOIL MOISTURE PERCENT

	VS	ST	A	SS
Subsoil Moisture	7	37	55	1
Topsoil Moisture	8	39	52	1

VS= Very Short ST = Short A = Adequate SS = Surplus

CROP PROGRESS PERCENT – WITH COMPARISONS

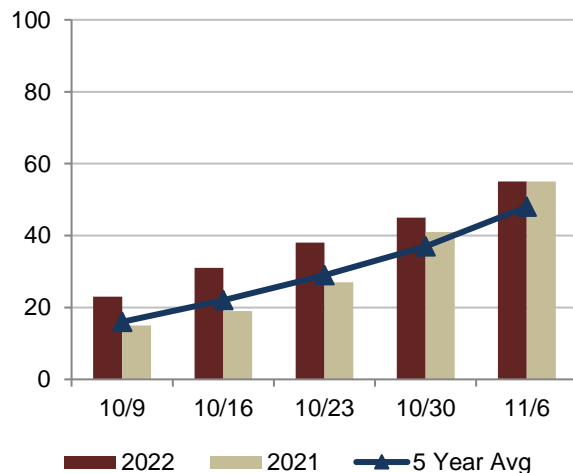
	This Week	Last Week	Last Year	5Yr Avg
PLANTED:				
Barley	75	57	81	71
Oats	58	44	57	61
Winter Wheat	54	38	48	46
PHENOLOGICAL:				
Winter Wheat Emerged	32	17	30	29
HARVESTED:				
Cotton	71	60	55	60
Peanuts	89	79	83	78
Sorghum	79	72	94	85
Soybeans	55	45	55	48
Sweet Potatoes	90	78	75	85
Tobacco Burley	91	88	92	93

CROP CONDITION PERCENT

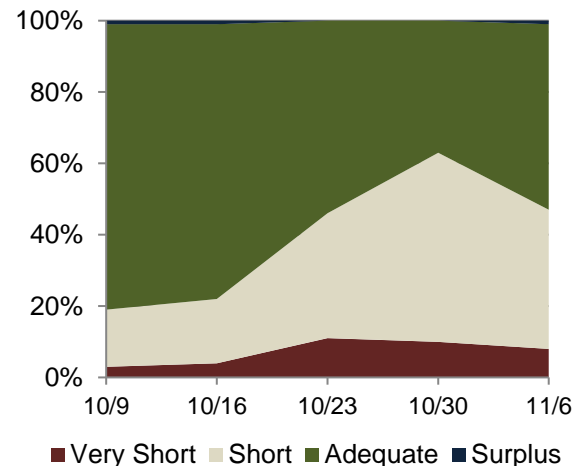
	VP	P	F	G	EX
Barley	0	1	18	78	3
Oats	4	6	37	52	1
Pasture	1	16	34	47	2
Winter Wheat	0	5	22	72	1

VP = Very Poor P = Poor F = Fair G = Good EX = Excellent

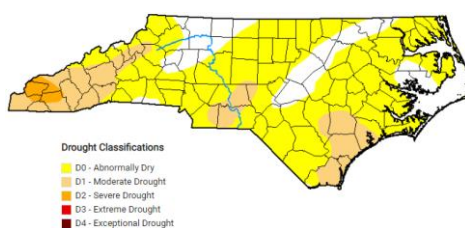
SOYBEANS HARVESTED



TOPSOIL MOISTURE PERCENT

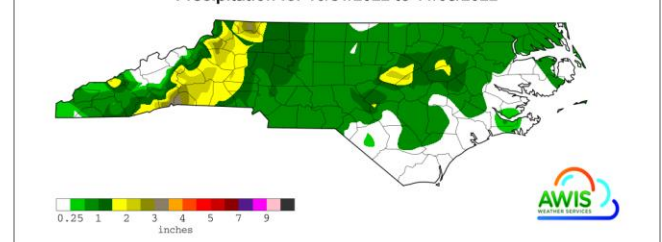


Map depicts current drought conditions as of November 1, 2022.



The US Drought Monitor focuses on broad scale conditions. Information provided for North Carolina is relative to information provided from all other states and the North Carolina Drought Management Advisory Council. Local conditions may vary. <http://www.ncdrought.org/>

Precipitation for 10/31/2022 to 11/06/2022



Map depicts accumulations through dates listed. This product is made possible by AWIS Weather Services, Inc. <http://www.awis.com/>

WEATHER SUMMARY FOR THE WEEK ENDING NOVEMBER 6, 2022 ¹

Location	Precipitation (Inches)				Temperature (Degrees F.)				
	This Week		Year to Date		This Week				
	Total	Departure from Normal	Total	Departure from Normal	High	Low	Avg.	Departure from Normal	Degree Days (YTD)
Asheboro Airport	0.86	0.14	39.13	-1.09	79	49	62	8	4479
Asheville Municipal AP	0.62	-0.24	40.13	-0.43	69	40	55	6	3642
Boone	2.93	1.96	48.18	3.43	64	36	51	8	2703
Burlington AP	0.28	-0.42	35.55	-3.45	80	49	63	9	4560
Charlotte	0.77	-0.07	34.44	-3.23	80	50	63	8	5176
Clayton WTP	2.19	1.47	42.39	3.37	84	54	67	13	5590
Clinton_2NE	0.53	-0.14	31.91	-13.28	84	51	66	11	5190
Elizabeth City	0.57	-0.07	43.58	2.08	80	48	64	8	5090
Elizabethtown_NC	0.38	-0.24	29.16	-11.9	84	54	66	10	5626
Erwin_AP	0.73	0.06	36.91	-4.35	83	52	65	12	5175
Fayetteville_AP	0.03	-0.6	28.41	-12.57	83	55	67	11	5624
Frisco	0.07	-1.12	42.81	-6.49	78	59	68	8	5641
Gastonia-Gaston	1.03	0.29	35.79	-4.28	78	49	62	9	4727
Goldsboro_AFB	0.05	-0.64	35.61	-8.23	83	51	66	9	5421
Greensboro_AP	0.27	-0.4	38.86	1.19	79	50	62	10	4540
Greenville Airport	0.68	0.05	40.07	-3.31	82	46	64	9	5174
Hickory	2.09	1.25	45.78	3.34	74	48	60	7	4534
Jacksonville_AP	0.01	-0.69	41.55	-6.07	81	51	66	8	5327
Jacksonville_EOC	0.04	-0.66	46.34	-2.96	84	49	65	7	5310
Jefferson_2E	2.1	1.19	39.34	-2.58	69	34	52	7	2697
Kinston Airport	0.66	0.03	39.63	-4.21	82	48	65	7	5247
Louisburg	0.91	0.15	40.33	0.8	79	46	61	10	4597
Maxton	0.43	-0.27	30.73	-11.91	85	54	68	12	5779
Mt_Airy_2W	1.12	0.35	45.53	5.88	75	43	59	10	3804
New_Bern	0.2	-0.5	42.46	-5.71	82	52	66	8	5437
North_Wilkesboro	1.55	0.71	49.05	5.41	75	45	60	10	4200
Oxford_AP	0.59	-0.18	33.99	-4.24	78	46	59	7	3981
Raleigh	1.19	0.5	41.84	4.24	83	53	65	11	5303
Reidsville_2NW	0.2	-0.58	37.81	-0.67	80	50	61	9	4445
Roanoke_Rap_Dam	0.24	-0.46	38.47	-0.74	81	44	62	9	4693
Robbinsville_AG	0.88	-0.12	46.79	-5.85	77	38	58	8	3775
Rockingham	0.49	-0.28	42.27	0.03	81	53	65	11	5225
Roxboro Airport	0.64	-0.13	38.32	-0.04	79	45	60	8	3880
Southern_Pines	0.81	0.05	32.39	-8.41	82	49	64	9	5086
Statesville_2NNE	1.06	0.29	39.85	0.29	75	45	59	7	4170
Tarboro_1S	1.1	0.47	30.91	-9.2	81	43	63	9	4900
Vale_Ag_2SW	2.32	1.55	52.49	11.85	74	48	59	6	4268
Wadesboro Airport	0.59	-0.11	30.94	-10.35	83	46	63	7	4961
Washington	0.17	-0.53	37.41	-7.69	81	49	64	7	5197
Waynesville_1E	0.88	0.13	42.47	2.41	70	36	54	8	3074
Whiteville_7NW	0.03	-0.6	32.6	-10.55	82	55	67	9	5399
Williamston_1E	1.3	0.6	38.69	-4.04	82	46	64	9	5104
Wilmington_AP_NC	0.02	-0.65	37.21	-13.35	83	55	68	9	5909
Winston-Salem	1.12	0.45	39.76	2.09	79	52	62	10	4698

¹ This data is made possible by AWIS Weather Services, Inc. <http://www.awis.com/> ...