

# North Carolina Crop Progress & Condition Report

Released: August 29, 2022



## CROP SUMMARY FOR THE WEEK ENDING AUGUST 28, 2022

*Crop information in this report is provided voluntarily by county officials of the Cooperative Extension Service, FSA, NRCS, and other knowledgeable individuals.*

### DAYS SUITABLE FOR FIELD WORK

This Week	Last Week	Last Year
6.2	5.6	6.5

### SOIL MOISTURE PERCENT

	VS	ST	A	SS
Subsoil Moisture	2	24	73	1
Topsoil Moisture	2	27	70	1

VS= Very Short ST = Short A = Adequate SS = Surplus

### CROP PROGRESS PERCENT – WITH COMPARISONS

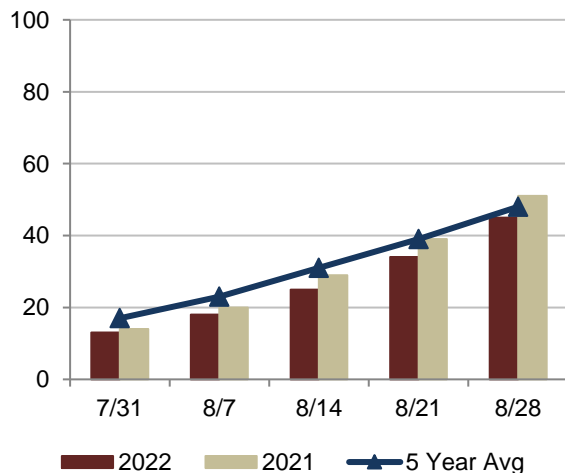
	This Week	Last Week	Last Year	5Yr Avg
<b>PHENOLOGICAL:</b>				
Corn Dough	96	91	99	98
Corn Dent	86	78	93	91
Corn Mature	62	46	71	72
Cotton Setting Bolls	95	89	92	93
Cotton Bolls Opening	14	n/a	n/a	13
Soybeans Setting Pods	93	85	85	80
<b>HARVESTED:</b>				
Apples	35	18	28	34
Corn for Grain	19	n/a	17	20
Corn for Silage	52	42	61	59
Hay: Second Cutting	82	75	85	91
Hay: Third Cutting	21	12	25	32
Peaches	77	72	78	84
Tobacco Flue-Cured	45	34	51	48

### CROP CONDITION PERCENT

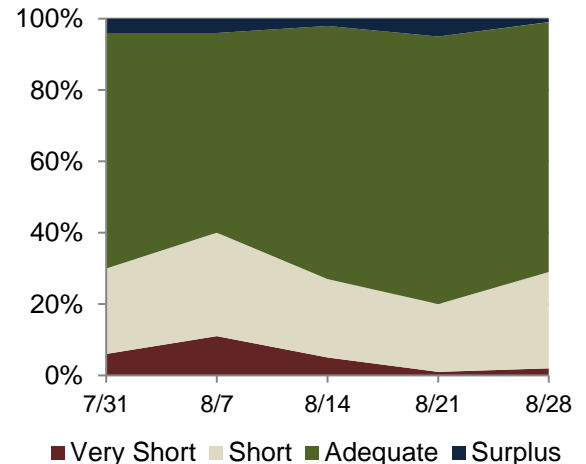
	VP	P	F	G	EX
Apples	0	0	16	84	0
Corn	16	21	28	28	7
Cotton	1	11	25	54	9
Hay	2	15	41	41	1
Pasture	1	7	36	54	2
Peanuts	1	3	24	61	11
Sorghum	4	15	42	33	6
Soybeans	2	7	28	55	8
Sweet Potatoes	0	5	44	45	6
Tobacco Burley	0	0	47	53	0
Tobacco Flue-Cured	4	8	31	50	7

VP = Very Poor P = Poor F = Fair G = Good EX = Excellent

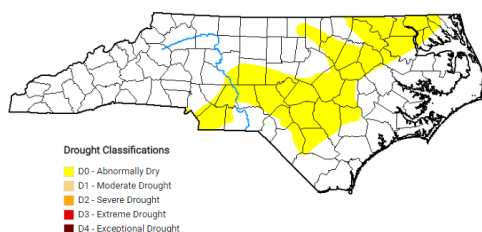
### FLUE-CURED TOBACCO HARVESTED



### TOPSOIL MOISTURE PERCENT

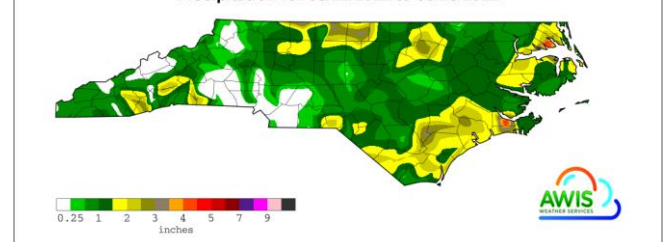


Map depicts current drought conditions as of August 23, 2022.



The US Drought Monitor focuses on broad scale conditions. Information provided for North Carolina is relative to information provided from all other states and the North Carolina Drought Management Advisory Council. Local conditions may vary. <http://www.ncdrought.org/>

### Precipitation for 08/22/2022 to 08/28/2022



Map depicts accumulations through dates listed. This product is made possible by AWIS Weather Services, Inc. <http://www.awis.com/>

**WEATHER SUMMARY FOR THE WEEK ENDING AUGUST 28, 2022 <sup>1</sup>**

Location	Precipitation (Inches)				Temperature (Degrees F.)				
	This Week		Year to Date		This Week				
	Total	Departure from Normal	Total	Departure from Normal	High	Low	Avg.	Departure from Normal	Degree Days (YTD)
Asheboro Airport	1.08	0.04	31.8	-0.26	89	64	75	0	3538
Asheville Municipal AP	2.65	1.67	34.96	2.44	83	60	72	2	2921
Boone	0.22	-0.83	38	1.5	83	53	68	4	2255
Burlington AP	0.74	-0.17	27.87	-3.33	92	62	75	0	3570
Charlotte	0	-0.84	28.08	-1.02	94	68	78	1	4023
Clayton WTP	0.41	-0.52	32.2	0.67	91	66	78	2	4226
Clinton_2NE	1.15	-0.07	27.33	-9.93	91	69	78	2	3988
Elizabeth City	0.96	-0.12	35.28	2.68	91	66	78	2	3848
Elizabethtown_NC	0.32	-0.77	24.54	-9.26	92	70	79	3	4313
Erwin_AP	1.14	0.08	29.92	-3.57	91	66	76	1	3991
Fayetteville_AP	0.93	-0.28	24.24	-8.66	92	69	79	2	4298
Frisco	1.13	-0.37	34.4	-2.3	88	70	79	1	4205
Gastonia-Gaston	0.01	-0.94	27.77	-3.92	92	66	76	0	3638
Goldsboro_AFB	0.95	-0.38	29.16	-5.2	91	68	79	1	4138
Greensboro_AP	1.18	0.32	31.92	2.75	90	65	76	1	3542
Greenville Airport	1.78	0.41	33.12	-2.08	91	68	78	2	3978
Hickory	0.04	-0.87	36.35	2.84	89	65	75	1	3543
Jacksonville_AP	2.05	0.58	34.76	-2.13	87	70	78	0	4038
Jacksonville_EOC	2.37	0.87	37.8	-1.97	90	68	78	1	4027
Jefferson_2E	0	-0.91	31.08	-1.24	84	51	68	1	2202
Kinston Airport	1.5	0.25	32.33	-1.56	91	68	78	0	4019
Louisburg	3.08	2.01	31.36	-0.07	92	63	76	2	3580
Maxton	0.96	-0.02	25.99	-8.4	93	69	80	2	4439
Mt_Airy_2W	0.88	0.03	38.42	7.78	89	60	73	1	2997
New_Bern	1.38	-0.14	36.93	-1.28	90	70	79	1	4124
North_Wilkesboro	0.36	-0.69	39.5	5.42	88	63	75	3	3305
Oxford_AP	1.12	0.17	27.88	-2.63	88	61	73	-1	3134
Raleigh	1.83	0.97	34.15	4.94	96	65	79	3	4067
Reidsville_2NW	2.93	2.13	31.15	0.81	88	63	75	1	3478
Roanoke_Rap_Dam	0.23	-0.75	31.08	-0.6	93	66	78	3	3580
Robbinsville_AG	0.59	-0.47	43	-0.64	88	58	73	2	3006
Rockingham	2.47	1.55	36.17	2.22	91	68	77	1	4041
Roxboro Airport	1.22	0.26	31.21	1.03	88	61	72	-1	3083
Southern_Pines	0.67	-0.3	26.34	-6.19	91	66	77	1	3962
Statesville_2NNE	0.96	0.05	29.99	-1.02	87	61	74	0	3318
Tarboro_1S	1.24	0.12	24.5	-7.78	91	67	77	2	3766
Vale_Ag_2SW	0.1	-0.74	42.72	10.58	89	64	75	0	3362
Wadesboro Airport	0.44	-0.54	25.75	-7.4	94	67	77	0	3859
Washington	1.48	0.22	29.87	-6.25	90	69	78	2	3962
Waynesville_1E	2.85	1.94	38.26	5.58	83	58	70	3	2530
Whiteville_7NW	2.08	1.03	25.7	-9.44	90	71	79	1	4231
Williamston_1E	2.69	1.52	29.93	-4.13	90	68	78	2	3912
Wilmington_AP_NC	0.98	-0.69	30.8	-8.61	90	72	80	2	4462
Winston-Salem	1.73	0.87	32.14	2.97	90	66	76	2	3677

<sup>1</sup> This data is made possible by AWIS Weather Services, Inc. <http://www.awis.com/> ...