



**USDA, NASS**  
**SOUTHERN REGION**  
 355 East Hancock Ave, Suite 100  
 Athens, Georgia 30601  
 Phone: (706) 713-5400  
[www.nass.usda.gov](http://www.nass.usda.gov)  
 Cooperating with the Georgia  
 Department of Agriculture



# Georgia County Estimates

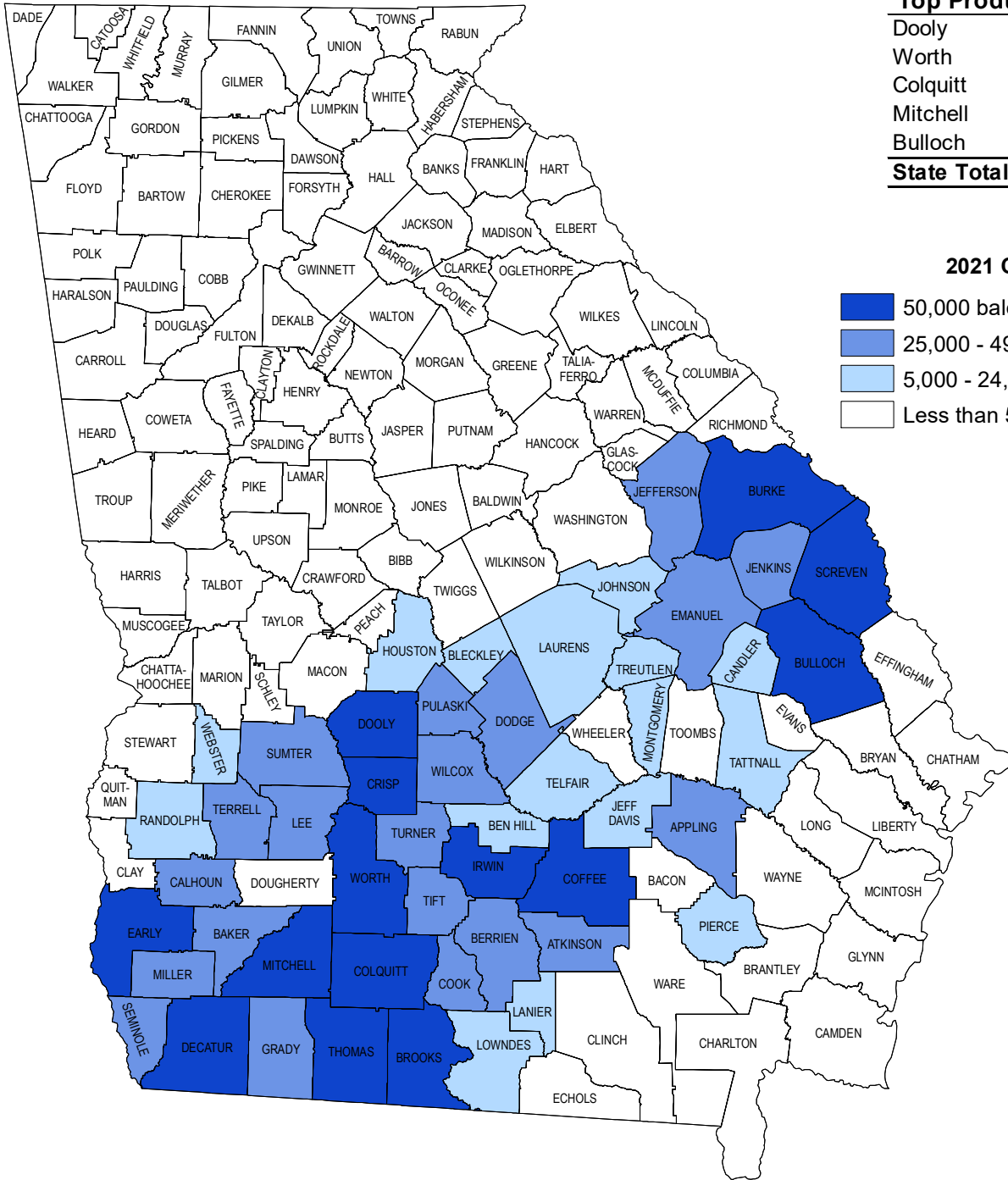
## Cotton 2020-2021

Released: May 2022

Regional Director: Anthony Prillaman

### 2021 Cotton Top Producing Counties

Dooly	124,700 bales
Worth	107,900 bales
Colquitt	91,400 bales
Mitchell	85,000 bales
Bulloch	77,000 bales
<b>State Total</b>	<b>2,210,000 bales</b>



### 2021 Cotton Production

- 50,000 bales or more
- 25,000 - 49,999 bales
- 5,000 - 24,999 bales
- Less than 5,000 bales or Not Published\*

\* Counties not published due to insufficient data or to avoid disclosure of individual operations.

## Cotton Area Planted and Harvested, Yield, and Production by County – Georgia: 2020 and 2021

County	2020				2021			
	Planted (acres)	Harvested (acres)	Yield per acre (pounds)	Production <sup>1</sup> (bales)	Planted (acres)	Harvested (acres)	Yield per acre (pounds)	Production <sup>1</sup> (bales)
<b>D10 Northwest</b>								
Polk .....	2,100	2,090	880	3,830	(D)	(D)	(D)	(D)
<b>D40 West Central</b>								
Macon .....	13,900	13,800	918	26,400	(D)	(D)	(D)	(D)
<b>D50 Central</b>								
Bleckley .....	10,600	10,600	856	18,900	10,800	10,800	942	21,200
Dodge .....	13,300	13,200	1,011	27,800	13,700	13,600	1,006	28,500
Houston .....	(D)	(D)	(D)	(D)	11,700	11,600	886	21,400
Johnson .....	(D)	(D)	(D)	(D)	2,800	2,790	950	5,520
Laurens .....	5,400	5,380	861	9,650	6,100	6,080	924	11,700
Montgomery .....	(D)	(D)	(D)	(D)	5,600	5,540	859	9,920
Pulaski .....	22,200	22,100	904	41,600	21,100	21,000	912	39,900
Treutlen .....	(D)	(D)	(D)	(D)	4,000	3,950	913	7,510
<b>D60 East Central</b>								
Bulloch .....	41,800	41,700	864	75,100	40,600	40,400	915	77,000
Burke .....	23,900	23,700	980	48,400	25,100	25,000	1,029	53,600
Candler .....	10,900	10,800	782	17,600	12,100	12,100	869	21,900
Effingham .....	6,800	6,550	762	10,400	(D)	(D)	(D)	(D)
Emanuel .....	16,000	15,900	770	25,500	15,900	15,800	872	28,700
Jefferson .....	12,700	12,700	990	26,200	13,800	13,700	914	26,100
Jenkins .....	16,200	16,100	969	32,500	16,100	16,000	972	32,400
Screven .....	26,300	24,800	869	44,900	28,500	28,300	911	53,700
<b>D70 Southwest</b>								
Baker .....	17,400	17,300	816	29,400	17,200	17,100	853	30,400
Calhoun .....	12,000	11,800	862	21,200	13,600	13,500	946	26,600
Clay .....	6,100	6,030	790	9,930	(D)	(D)	(D)	(D)
Decatur .....	29,300	28,600	869	51,800	27,600	27,300	976	55,500
Early .....	32,500	31,900	822	54,600	30,900	30,500	968	61,500
Grady .....	21,700	21,400	870	38,800	21,900	21,700	834	37,700
Lee .....	17,200	17,000	918	32,500	15,100	14,900	918	28,500
Miller .....	23,100	22,500	751	35,200	23,000	22,500	971	45,500
Mitchell .....	48,000	47,800	897	89,300	47,300	47,000	868	85,000
Randolph .....	10,000	9,930	986	20,400	9,100	9,030	962	18,100
Seminole .....	24,300	24,000	776	38,800	21,100	20,700	979	42,200
Sumter .....	29,500	29,300	862	52,600	22,300	22,200	910	42,100
Terrell .....	22,600	22,400	913	42,600	22,000	21,800	909	41,300
Thomas .....	29,500	29,400	803	49,200	29,300	29,200	898	54,600
Webster .....	5,400	5,260	861	9,440	5,300	5,210	832	9,030

See footnote(s) at end of table.

--continued

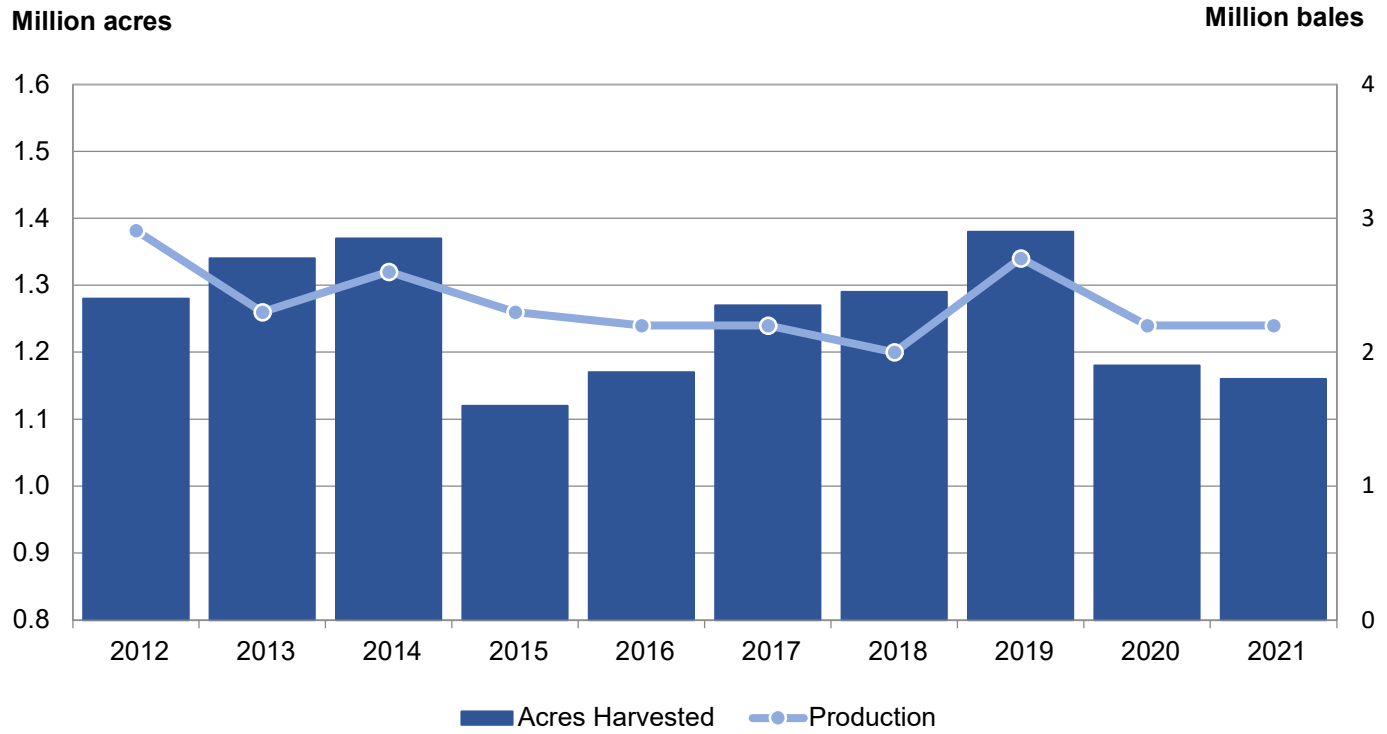
**Cotton Area Planted and Harvested, Yield, and Production by County – Georgia:  
2020 and 2021 (continued)**

County	2020				2021			
	Planted (acres)	Harvested (acres)	Yield per acre (pounds)	Production <sup>1</sup> (bales)	Planted (acres)	Harvested (acres)	Yield per acre (pounds)	Production <sup>1</sup> (bales)
<b>D80 South Central</b>								
Atkinson .....	15,800	15,700	884	28,900	18,200	18,100	801	30,200
Ben Hill .....	10,400	10,300	885	19,000	11,400	11,300	998	23,500
Berrien .....	25,200	25,100	914	47,800	27,100	26,800	819	45,700
Brooks .....	39,200	39,000	887	72,100	39,400	39,100	883	71,900
Coffee .....	34,000	33,700	893	62,700	33,900	33,400	971	67,600
Colquitt .....	48,200	48,000	865	86,500	49,500	49,000	895	91,400
Cook .....	19,500	19,400	891	36,000	16,100	16,000	789	26,300
Crisp .....	30,900	30,800	969	62,200	30,900	30,800	1,004	64,400
Dooly .....	66,400	66,300	983	135,800	64,000	63,900	937	124,700
Irwin .....	29,700	29,500	924	56,800	29,500	29,300	981	59,900
Jeff Davis .....	13,300	13,200	895	24,600	12,600	12,500	925	24,100
Lanier .....	5,700	5,660	846	9,980	6,100	5,820	682	8,270
Lowndes .....	9,400	9,320	834	16,200	9,400	9,140	767	14,600
Telfair .....	(D)	(D)	(D)	(D)	10,000	9,930	933	19,300
Tift .....	20,400	20,300	977	41,300	20,900	20,800	923	40,000
Turner .....	23,400	23,300	884	42,900	24,300	24,200	899	45,300
Wilcox .....	22,500	22,400	919	42,900	22,900	22,800	971	46,100
Worth .....	51,600	51,400	920	98,500	52,300	52,100	994	107,900
<b>D90 Southeast</b>								
Appling .....	26,600	26,500	831	45,900	25,000	24,900	948	49,200
Bacon .....	14,100	14,100	967	28,400	(D)	(D)	(D)	(D)
Pierce .....	11,700	11,500	847	20,300	9,300	9,230	785	15,100
Tattnall .....	9,800	9,750	852	17,300	9,300	9,260	824	15,900
Toombs .....	7,500	7,400	863	13,300	(D)	(D)	(D)	(D)
Other counties total .....	104,000	103,330	864	186,070	114,300	112,320	861	201,550
<b>State total .....</b>	<b>1,190,000</b>	<b>1,180,000</b>	<b>887</b>	<b>2,180,000</b>	<b>1,170,000</b>	<b>1,160,000</b>	<b>914</b>	<b>2,210,000</b>

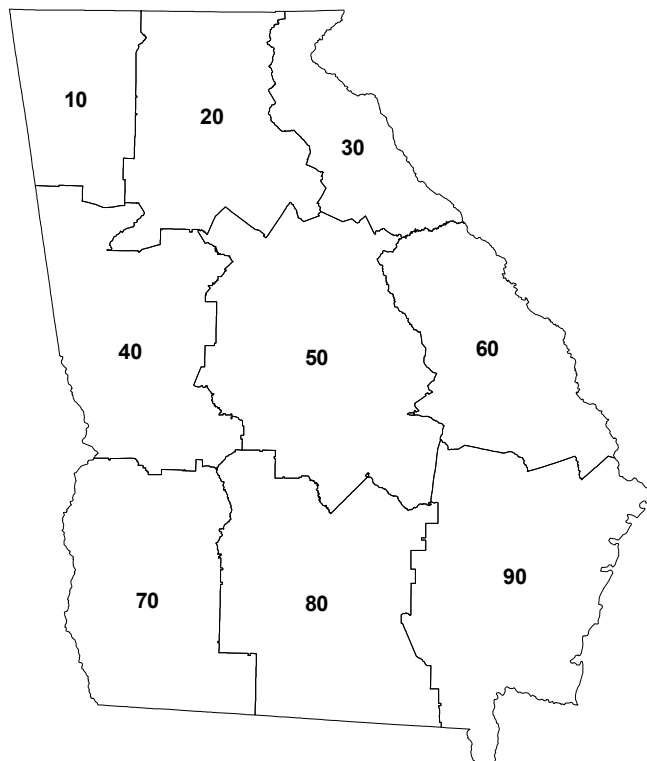
(D) Counties not listed are not published due to insufficient data or to avoid disclosure of individual operations.

<sup>1</sup> 480-lb. net weight bales.

## Cotton Acreage and Production – Georgia: 2012-2021



## Georgia Agricultural Statistics District Outline Map



USDA is an equal opportunity provider and employer.